

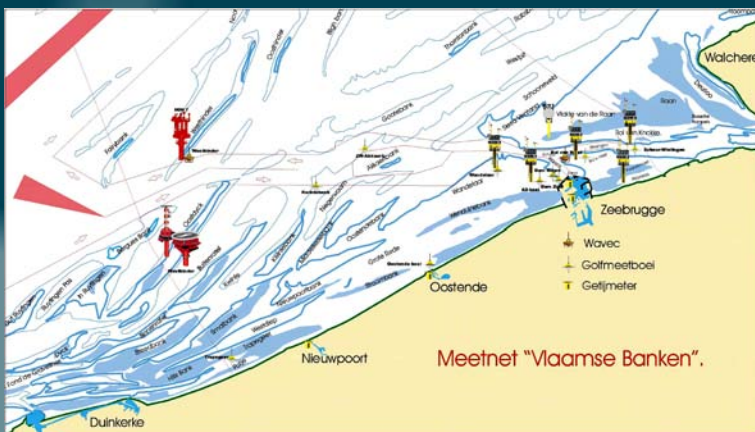
GEO-ICT

From data to knowledge


Our developments always take the client's concrete needs as a starting point. With you, we develop a solution that meets the objectives of your enterprise. The approach design combines what is possible from a budgetary and organisational viewpoint and what is needed within a certain time perspective. The ultimate priority ranking is translated to an approach tailored to the circumstances of your organisation.

Over the years, Soresma has developed a solid reputation in developing and realising total solutions such as:

- Implementing integrated management systems based on real-time data collection. Setting up a monitoring system in mutual consultation with the client.
- Software modules for processing, analysing and visualising collected measurement data.
- Analysis tool: flood risk on map for insurance companies. This product was tailor-made in close cooperation with insurance
- Decision models such as the flood Decision Support System



Soresma is a leading company in the field of Geographical Information Systems (GIS) and interactive customised database-driven solution development. We deliver and implement specialised CAD and GIS software and provide thorough training and advice in the production and use of digital maps on PCs and the Internet.



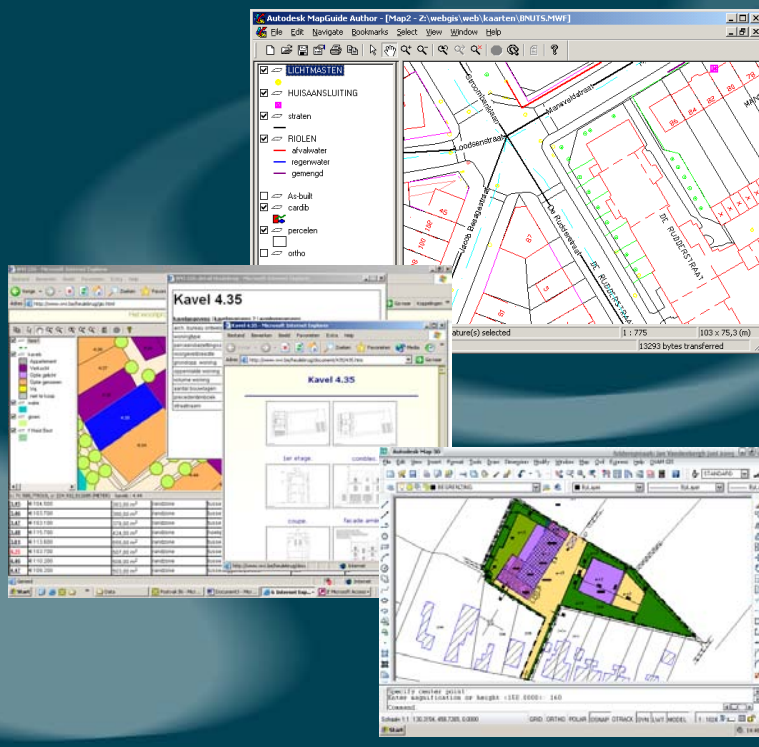
CAD/GIS software: sale, advice and support

Thanks to GIS systems (Geographic Information System) breaking through into web technologies, it is possible to have maps and cartographic resources available at a standard workstation. With a simple browser, thus avoiding specific costs and complex installation at your station, it becomes possible to access GIS systems and carry out various types of cartographic work.

Soresma supports its clients in tackling their objectives. With customised training, help desk, and on-site support, our CAD/GIS/IT experts work with you on your project.

Soresma develops the following CAD and GIS applications for specific target groups:

- WebGIS™ digital Internet/intranet window for municipalities
- Integrating cadastral maps within the IDV cadastre™ Module for AutoCAD, ArcView and Microstation
- Soil tools for MAP Autodesk



Are you interested in Soresma?

Should you need further information on our work domains and expertise in the area of Geo-ICT, please contact Philippe Hyde, contract manager of the department of Geo-ICT.
tel: +32 (0)9 261 63 51

e-mail: philippe.hyde@soresma.be
www.soresma.be

We will gladly provide you with further information on our activities and approach to work in a personal discussion.